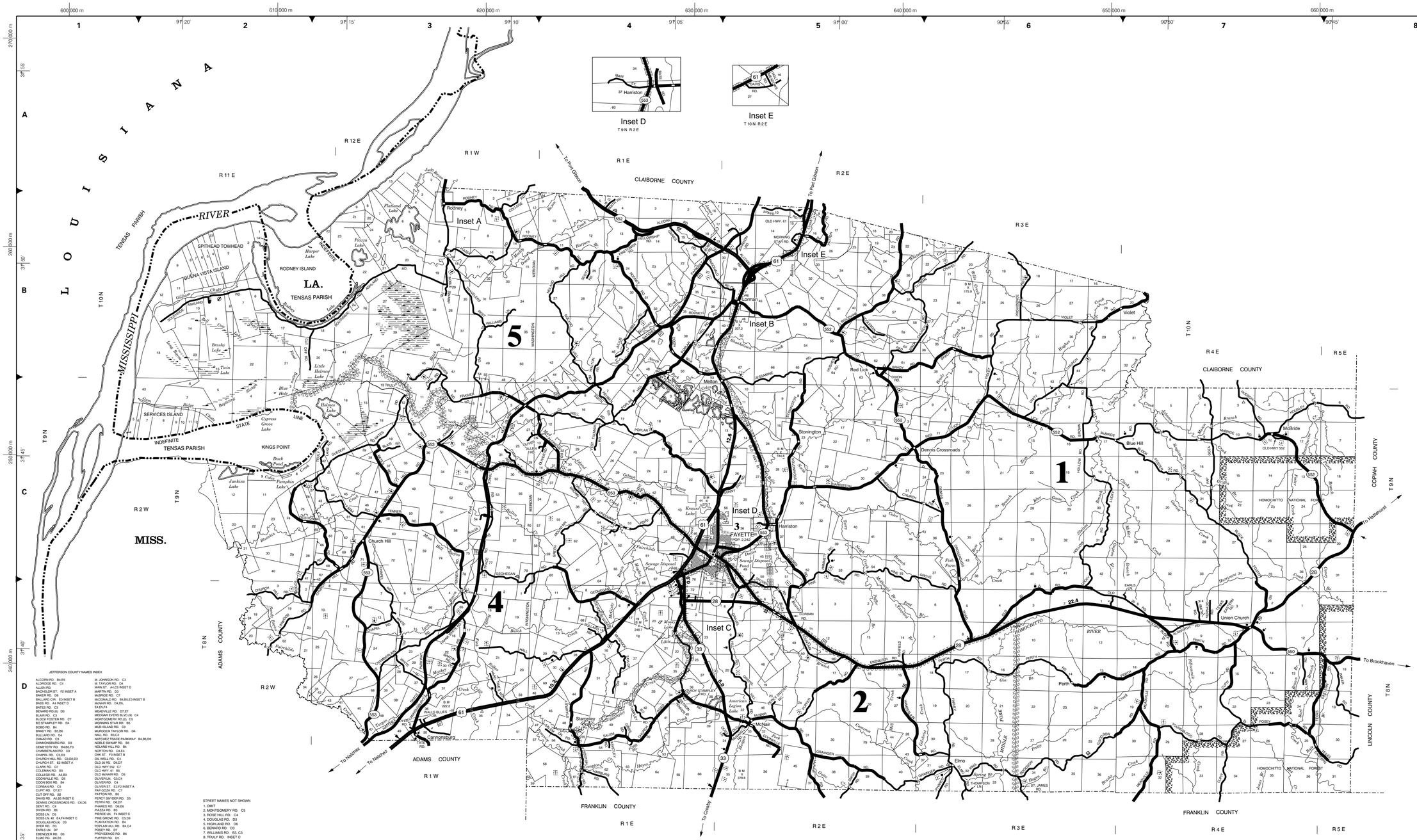

LEGEND

ROADS AND ROADWAY FEATURES
UNIMPROVED ROAD
GRAVEL
PAVED ROAD
UNDIVIDED HIGHWAY
DIVIDED HIGHWAY
INTERSTATE SYSTEM
CITY STREETS

HIGHWAY BRIDGES
BRIDGE 50 FEET AND OVER
DRAWBRIDGE
FERRY (FREE OR TOLL)
HIGHWAY GRADE SEPARATION
HIGHWAY INTERCHANGE

ROAD SYSTEM DESIGNATION
INTERSTATE NUMBERED — 20
U.S. NUMBERED — 80
STATE NUMBERED — 11, 493

RAILROADS
RAILROAD STATION
GRADE CROSSING
RAILROAD ABOVE
RAILROAD BELOW

AIRPORTS
MILITARY AIRPORT
AIRPORT, LIMITED FACILITIES
LANDING AREA OR STRIP (INCLUDING PRIVATE AIR FIELDS)
AIRPORT, COMPLETE FACILITIES
AIRWAY LIGHT BEACON

DRAINAGE AND NATURAL FEATURES
NARROW STREAM
DRAINAGE DITCH
LAKES AND RESERVOIRS
OVERFLOW LAND
MARSH OR SWAMP LAND

BOUNDARIES
STATE BOUNDARY
COUNTY BOUNDARY
BEAT LINE
CONGRESSIONAL TOWNSHIP
SECTION LINE
NATIONAL OR STATE FOREST
RESERVATION, PARKS ETC.
URBAN AREA COMPACT
INCORPORATED PLACES
UNINCORPORATED DELIMITED AREAS

NAVIGATION
DOCK, PIER, OR LANDING
LEVEE OR DIKE
LEVEE OR DIKE WITH ROAD

CITY AND VILLAGE CENTERS
COUNTY SEAT
OTHER CITIES AND VILLAGES

MISCELLANEOUS
TRIANGULATION STATION
BENCH MARK WITH ELEVATION — B.M. 212.4

PUBLIC SERVICE FACILITIES
OBSERVATION OR LOOKOUT TOWER
HIGHWAY GARAGE
POST OFFICE
POWER PLANT
WEIGHT STATION
HOSPITAL
SEWAGE DISPOSAL PLANT
COMMUNITY CENTER OR TOWNHALL
NATIONAL PARK GARAGE
FIRE STATION
PUBLIC LIBRARY
SANITARY LAND FILL
CORRECTIONAL INSTITUTION
POLICE STATION
GRAVEL PIT

CONSERVATION AND RECREATION
MOTEL OR HOTEL
CAMP OR LODGE
HISTORIC OR SCENIC SITE
FAIR GROUNDS OR RACE COURSE
SMALL PARK
GOLF COURSE OR COUNTRY CLUB

INDUSTRIAL
FACTORY OR INDUSTRY
SEASONAL INDUSTRY

CHURCHES AND CEMETERIES
CHURCH
CEMETERY
CHURCH WITH CEMETERY ADJACENT

EDUCATION
SCHOOL

MISCELLANEOUS STRUCTURES
ARMORY
FORT, ARMY CAMP

JEFFERSON COUNTY NAMES INDEX

ALCORN RD. B4,B5
ALDRIDGE RD. C4
ALLEN RD. D4
BAILEY CEMETERY ST. F2 INSET A
BAKER RD. D8
BALLARD CIR. E3 INSET B
BASS RD. A4 INSET D
BATES RD. C3
BENARD RD. B1 D3
BLAIR RD. C3
BLOCK FOSTER RD. C7
BO STAMPLEY RD. D4
BRADY RD. B3
BRADY RD. B5,B6
BULLARD RD. D4
CAMAC RD. C3
CANNONSBURG RD. D3
CEMETERY RD. B4,B5,F3
CHAMBERLAIN RD. D3
CHAPEL RD. C3,D3
CHURCH HILL RD. C3,D2,D3
CLARK RD. F2 INSET A
CLARK RD. D7
COLEMAN RD. B5
COLLEGE RD. A3,B3
COONVILLE RD. D5
COON BOX RD. B4
CORBAN RD. C5
CRAIG RD. D4
CUT OFF RD. B2
DAVIS RD. A5,B5 INSET E
DENNIS CROSSROADS RD. C6,D6
DENT RD. C4
DIXON RD. B3
DOSS LN. D6
DOSS LN. A2 E4,F4 INSET C
DOUGLAS RD.(4) D3
DUCK RD. B4
EARLS LN. D7
EBENEZER RD. D5
ELMO RD. D6,E8
EPHESUS CHURCH RD. C5,C6
FAIRVIEW ST. E4,F4 INSET C
FAIRLEY RD. D6
FELLOWSHIP RD. B4
FINETOWER RD. B4
FOREST RD. D4
FOUNTAIN RD. D5
FRASIER RD. B3,C3
FREEMAND RD. C4
GEORGEAN RD. C3,C4,D4
GIBBS RD. D4
GOODSON RD. D6,D7
GAINES RD. B4
GRAINGER RD. D7,D8
GREEN ACRES RD. C5,D5
GREEN ACRES DR. F4 INSET C
GREEN MOUNTAIN RD. C4
GROVER BROWN RD. C6
GUEDON RD. C2,C3
HALL RD. D3
HAMBERLAIN RD. D5,D6
HAMBURG RD. D4,E4
HAMBETT RD. D7
HARRIS RD. D3
HARRIS LN. F4 INSET C
HARRISTON RD. C5
HICKORY BLOCK RD. D7
HIGHLAND RD.(5) D6
HOG FARM RD. C3
HOLT MEADOWS RD. A5,B5 INSET E
HOOKER RD. C7,C8
HUGGEN RD. C4
HUGHES RD. B5
IRVING LN. F4 INSET C
J BRONN RD. C4
JANUARY RD. D3
JESSAMINE RD. B5
JOHNSON RD. B5
JULIOUS GIBBS RD. B4
LAKE RD. D4
LAWRGOS RD. D2
LITTLE CR. RD. F4 INSET C
LUCKY HOLLOW RD. C6
M. JOHNSON RD. C3
M. T-HILOR RD. D4
MAIN ST. A4,C5 INSET D
MAPLE ST. D4
McBRIDE RD. C7
McDONALD RD. B4,B5,E3 INSET B
McNAIR RD. D4,D5,
E4,E5,F4
MEADVILLE RD. D7,E7
MEDGAR EVERS BLVD.(9) C4
MONTGOMERY RD.(2) C5
MORNING STAR RD. B5
MOUNT ZION RD. D4
MURDOCK TAYLOR RD. D4
NALL RD. B3,C3
NATCHEZ TRACE PARKWAY B4,B5,D3
NOBLE SWAMP RD. B3
NOLAND HILL RD. B4
NORTON RD. D4,E4
OAK ST. F3 INSET B
OIL WELL RD. C4
OLD HWY. 552 C7
OLD HWY. 61 C7
OLD HWY. 61 B6
OLD McNAIR RD. D5
OLIVER LN. C3,C4
OLIVER RD. C4
OLIVER ST. E2,F2 INSET A
PATTON RD. B6,C7
PATTON RD. B6
PERCY SNYDER RD. D5
PERTH RD. D6,D7
PHARES RD. D6,E6
PIAZZA RD. B3
PIERCE LN. F4 INSET C
PINE GROVE RD. C5,C6
PLANTATION RD. B4
POLAR RD. B4,C4
POSEY RD. D7
PROVIDENCE RD. B6
PUFFER RD. D5
RED BRICK CHURCH RD. B5,B6
RED LICK RD. B5,C6,F3 INSET B
REUBEN SMITH RD. C4
RODNEY RD. B3,B4,F3 INSET A
ROSE HILL RD.(3) C4
RUSSELL CHAPEL RD. D4
SALEM CHURCH RD. D4
SCOTT RD. B4
SMITH RD. D5,E5
SNYDER RD. D6
SOUTHLAND-ASHLAND RD. B2,B3
SPAYD RD. B6
ST JAMES RD. E8
STAMPLEY RD. D3
STANTON CHURCH RD. D4
STONINGTON RD. B5,C5
SUNNY SIDE RD. C5
SUNSHINE RD. E4 INCET C
SYCAMORE ST. E4 INSET C
SYLVESTER GAINES RD. B4
TATE RD. D3
TATE STREET D2,D3
TEXAS EASTERN RD. D7,D8
THOMPSON LN. D6
TILLMAN CHAPEL RD. B5,B6
TRACE RD. C3
TRAVELERS REST RD. A3,B3,
E2,F2
TRULY LAKE RD. C3
TRULY RD.(8) INSET C
UNION CHURCH RD. B6,C6
VAIRNADO RD. C8
VEST TILLMAN RD. C4
VIOLET RD. B6,E7,C4
W. D. SMITH RD. B4
WALTON RD. B4
WESSON TENNER D4
WHITE RD. D3
WILLIAMS LN. B3
WILLIAMS RD. B3,C3
WINFIELD RD. D8
WOODS RD. C2,C3,D2
WOODVINE RD. B5

STREET NAMES NOT SHOWN
1. OMIT
2. MONTGOMERY RD. C5
3. ROSE HILL RD. C4
4. DOUGLAS RD. D3
5. HIGHLAND RD. D6
6. BENARD RD. D3
7. WILLIAMS RD. B3, C3
8. TRULY RD. INSET C
9. MEDGAR EVERS BLVD. C4, D5

SCALE IN KILOMETERS
0 1 2
0 1A 1B 2A 1
SCALE FOR ENLARGEMENTS IN MILES

Inset A
T 10 N R 1 W

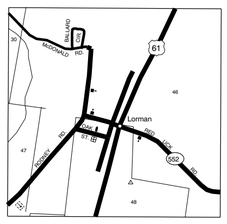

Inset B
T 10 N R 2 E

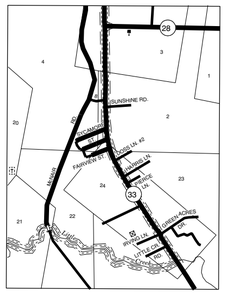

Inset C
T 8 N R 1 E

DATA SOURCES
2006 ASCS AERIAL PHOTOS
1987 USGS DLG
2005 MDOT FIELD INVENTORY
2000 POPULATION 9,740
2002 BEAT LINES

MISSISSIPPI DEPARTMENT OF TRANSPORTATION
COPYRIGHT LICENSE AGREEMENT

With the purchase of this map, the Mississippi Department of Transportation grants you the right to use the copyrighted map as set forth below.

The map is owned by the Mississippi Department of Transportation and is protected by the United States copyright laws and international provisions. You are required to treat the map like any other copyright material except that you may copy the map in whole or in part, without modification, provided the notice of copyright by the Mississippi Department of Transportation is displayed in a prominent location on each copy.

You have a royalty-free right to reproduce and distribute the copyrighted map in whole or in part, without modification, provided the Mississippi Department of Transportation copyright notice is displayed in a prominent visible location on each reproduction.

Any modification of a map voids this agreement and revokes your license to use, copy, and distribute the map. Use of modified maps is strictly prohibited and is subject to prosecution under State and Federal laws.

This agreement is governed by the Laws of the State of Mississippi, U.S. Federal Law, and U.S. International Treaties.

Should you have any questions concerning this agreement, please write: Mississippi Department of Transportation, Planning Division Post Office Box 1850, Jackson, Mississippi 39215-1850.

GENERAL HIGHWAY MAP

JEFFERSON COUNTY

MISSISSIPPI

© 2006

MISSISSIPPI DEPARTMENT OF TRANSPORTATION
PLANNING DIVISION
IN COOPERATION WITH THE
U.S. DEPARTMENT OF TRANSPORTATION
FEDERAL HIGHWAY ADMINISTRATION

TRANSVERSE MERCATOR PROJECTION,
STATE PLANE COORDINATE SYSTEM 1983

SCALE IN KILOMETERS
2 1 0 1 2 3 4 5
1 0 1 2 3
SCALE IN MILES

THIS MAP WAS COMPUTER GENERATED